

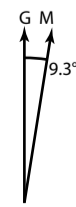
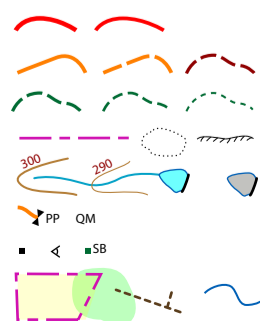
IRISHTOWN WALKING TRACKS

datum – WGS 84 (equivalent to GDA 94 at this scale)
 zone – 55H grid – 1000 m scale at A3 ~ 1:16,700
 example reference – *Irishtown ruins* 55H 254636 5884634

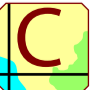


Note: in general, infrastructure (including some roads) outside the CDNHP is not shown.

- sealed road: major, other
- unsealed road: 2WD, 4WD, Goldfields Track
- walking track: major, minor, indistinct
- boundary, specific area, quarry edge
- contour, watercourse, dam, dry dam
- gate(way), private property, quarry or mine
- structure, lookout, sign board
- CDNHP, timber, stone fence, aqueduct



Fryers Ridge Trk 4 km



map by CCM, cartography.id.au
 © CCM 25 April 2015