


Midland Hwy 5 km

Daylesford 13 km

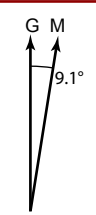
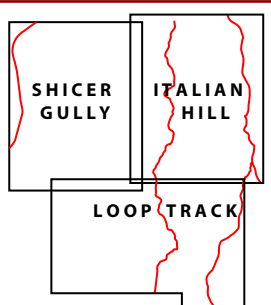
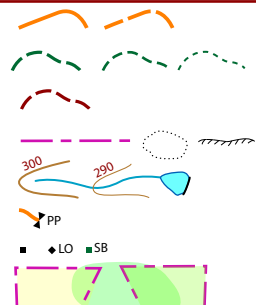
LOOP TRACK WALKING TRACKS

datum – WGS 84 (equivalent to GDA 94 at this scale)
 zone – 55H grid – 1000 m scale at A3 ~ 1:16,700
 example UTM grid reference – *Hunt's hut*: 55H 253481 5877423



Note: in general, infrastructure (including some roads) outside the CDNHP is not shown.

- unsealed road: 2WD, 4WD
- walking track: major, minor, indistinct ..
- Goldfields Track
- boundary, specific area, quarry edge ...
- contour, watercourse, dam
- gate(way), private property
- structure, lookout, sign board
- CDNHP or NCR, timbered, State Forest ..



map by CCM, cartography.id.au
 © CCM 03 November 2019

junction ~100 m