


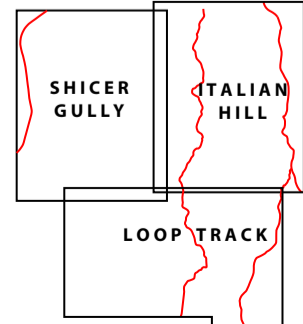
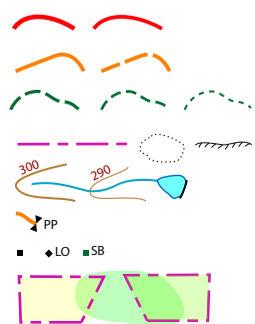
SHICER GULLY WALKING TRACKS

datum – WGS 84 (equivalent to GDA 94 at this scale)
 zone – 55H grid – 1000 m scale at A3 ~ 1:16,700
 example UTM grid – junction Steep Trk, Cox Trk 55H 248593 5880581



Note: in general, infrastructure (including some roads) outside the CDNHP is not shown.

- sealed road: major, other
- unsealed road: 2WD, 4WD
- walking track: major, minor, indistinct ..
- boundary, specific area, quarry edge ...
- contour, watercourse, dam
- gate(way), private property
- structure, lookout, sign board
- CDNHP, State Forest, timber



G M
9.1°

map by CCM, cartography.id.au
© CCM 12 September 2015